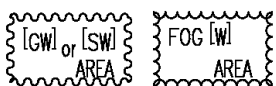


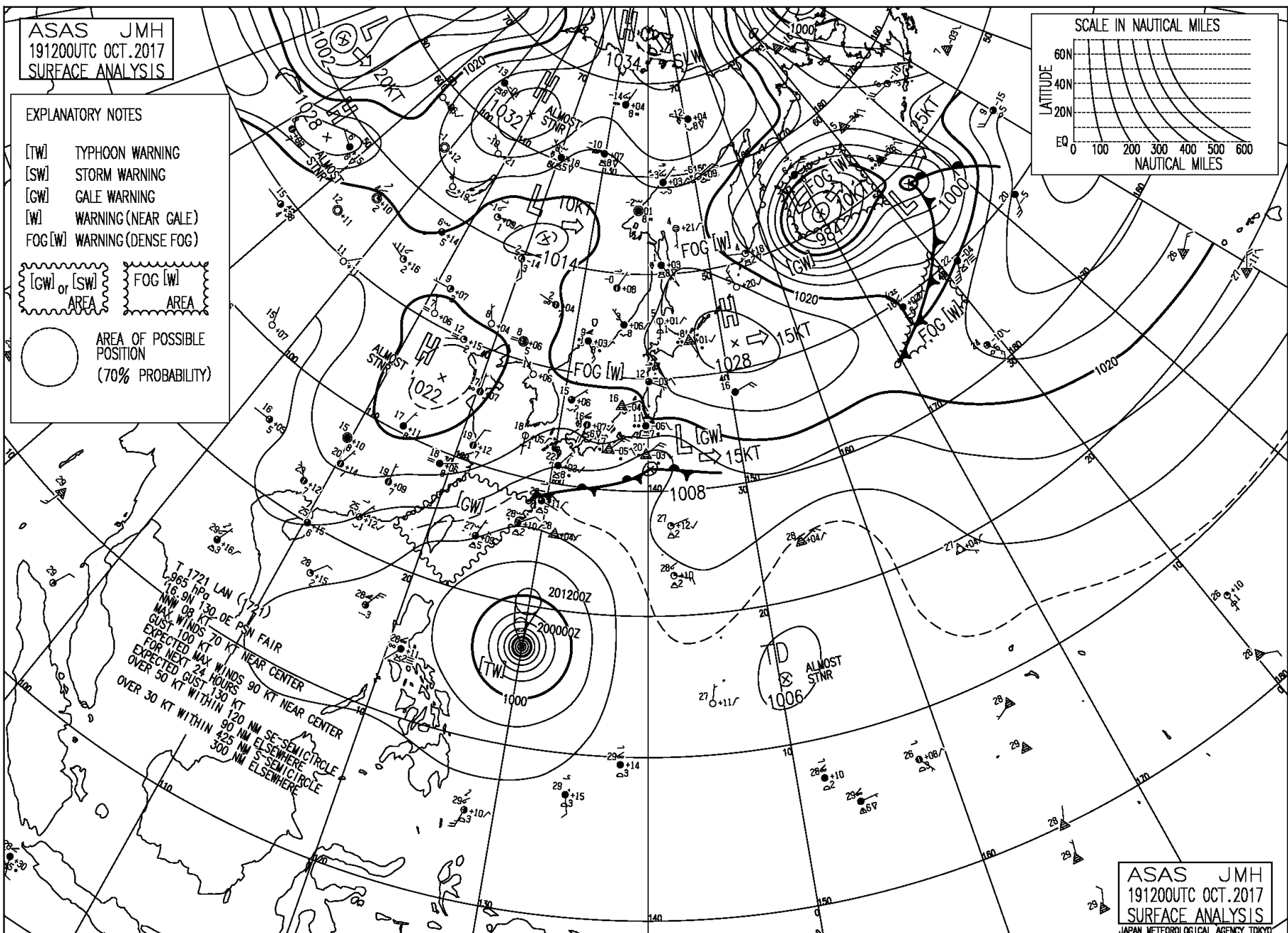
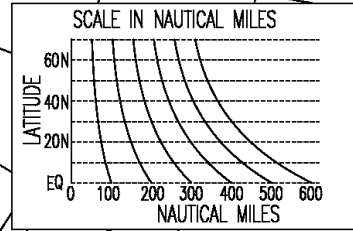
ASAS JMH
191200UTC OCT.2017
SURFACE ANALYSIS

EXPLANATORY NOTES

[TW] TYPHOON WARNING
[SW] STORM WARNING
[GW] GALE WARNING
[W] WARNING (NEAR GALE)
FOG[W] WARNING (DENSE FOG)



○ AREA OF POSSIBLE POSITION
(70% PROBABILITY)



T 1721 LAW (721)
1016.9hPa
130.0E PSN FAIR
MAX WINDS
GUST 100 KT
EXPECTED MAX WINDS
FOR NEXT 24 HOURS
OVER 50 KT WITHIN
90 KT NEAR CENTER
120 NM SE SEMICIRCLE
90 NM ELSEWHERE
125 NM S SEMICIRCLE
300 NM ELSEWHERE

ASAS JMH
191200UTC OCT.2017
SURFACE ANALYSIS
JAPAN METEOROLOGICAL AGENCY TOKYO