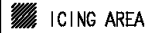

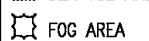
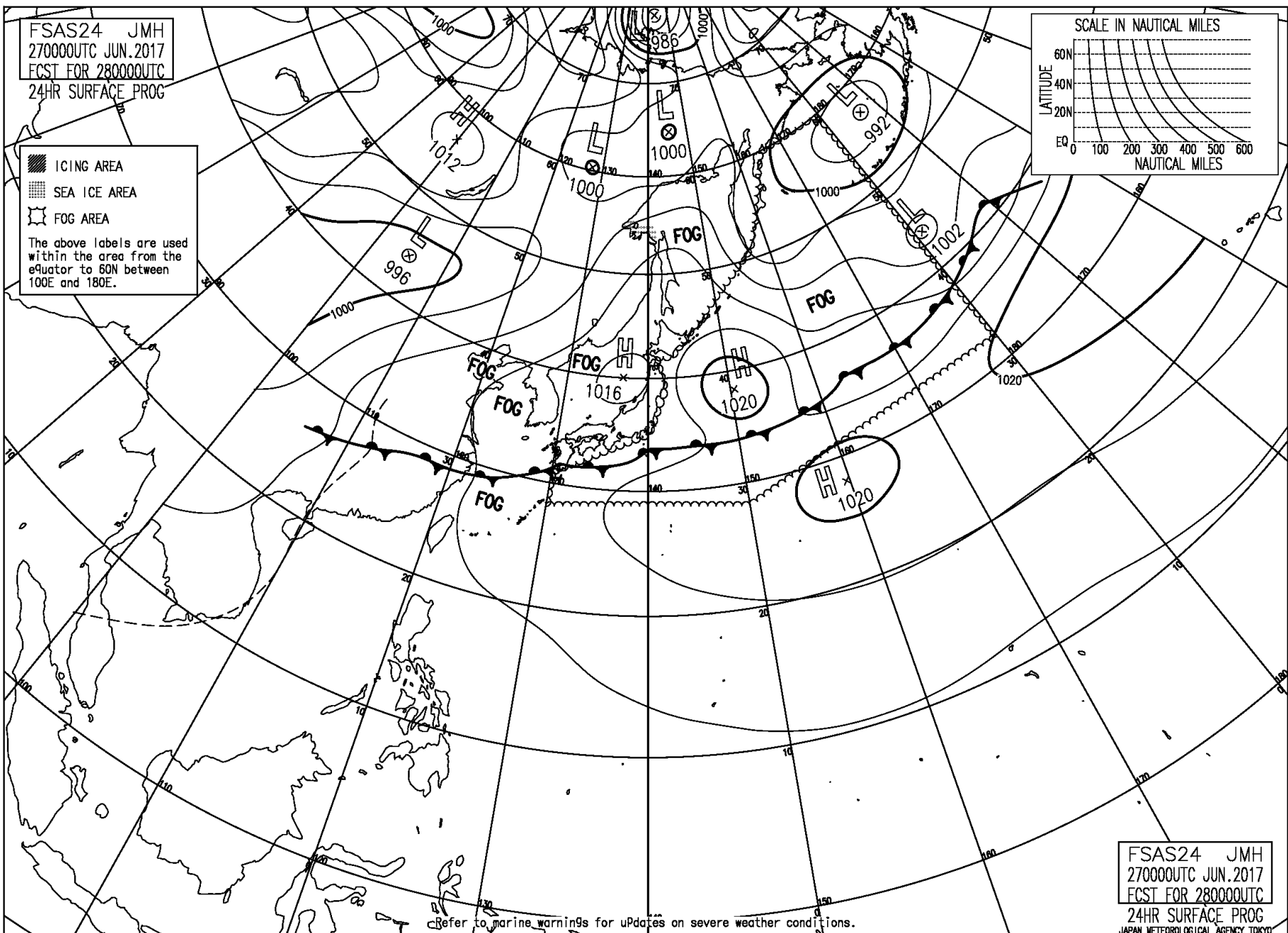
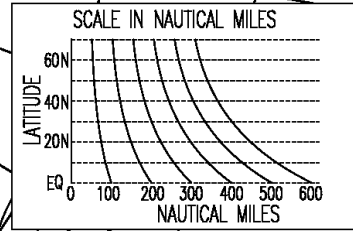


FSAS24 JMH
270000UTC JUN.2017
FCST FOR 280000UTC
24HR SURFACE PROG

-  ICING AREA
-  SEA ICE AREA
-  FOG AREA

The above labels are used within the area from the equator to 60N between 100E and 180E.



Refer to marine warnings for updates on severe weather conditions.

FSAS24 JMH
270000UTC JUN.2017
FCST FOR 280000UTC
24HR SURFACE PROG
JAPAN METEOROLOGICAL AGENCY TOKYO